

K A I S E R
PERMANENTE
ONTARIO
MEDICAL CENTER
SPECIFIC PLAN

FILE NO. 4450 - SP

Updated with amendments August, 2008

ADOPTION

KAISER

FILE NUMBER: 4450-SP

City Council Resolution Number: 94-88

Adopted September 20, 1994

AMENDMENTS

File No. PSPA06-004

City Council Resolution Number: 2007-021

Adopted February 6, 2007

The amendment revises the setback requirements for structures exceeding fifty feet in height. (Section 7.2.3 Minimum Building Setbacks)

**KAISER PERMANENTE
ONTARIO MEDICAL CENTER
SPECIFIC PLAN**

City of Ontario, California

File No. 4450-SP

September 20, 1994


Cotton/Beland/Associates
747 East Green Street, Suite 400
Pasadena, California 91101-2119

694.01

CITY OF ONTARIO

CITY COUNCIL

Gus Skropos, Mayor
Jim Bowman, Mayor Pro Tempore
Rudy Favila
Gary Ovitt



PLANNING COMMISSION

Sheila Mautz, Chairman
Frank J. Lizarraga, Jr., Vice Chairman
Kate Cerda-Nuñez
Alex Espinosa
Reverend Charles Mabry
James D. Maletic
Joseph Puchalski

DEVELOPMENT ADVISORY BOARD

Community Economic Development/Redevelopment
Community Development
Building Department
Planning Department
Engineering Department
Public Facilities Development
Police Department
Fire Department
Transportation Projects Manager
Code Enforcement

G. Michael Milhiser
Byron Ely
Tony Lopez
Otto Kroutil
LeRoy Bender
Sam Gutierrez
Bill Meyrahn
Bill Alexander
Kim Shultz
Yuchuek Hsia

CITY MANAGER

G. Michael Milhiser

CITY OF ONTARIO, FILE NO. 4550-S

ACCEPTED ON 6-6-94

Community Development: _____

Building

Engineering

Planning

Public Works

Recreation

Fire

Police

Transportation

Code Enforcement

SUBJECT TO CONDITIONS



K A I S E R
P E R M A N E N T E

ADOPTION

Resolution No. 94-88 (Adopted September 20, 1994)

The Specific Plan was established with the adoption of Resolution No. 94-88 setting forth the development intensities, land uses, development standards and design guidelines for the approximately 28 acre site.

TECHNICAL MASTER PLANS

Technical Master Plans are identified in the Specific Plan as Circulation, Infrastructure, Public Utilities, Grading and Landscaping. These are forthcoming.

AMENDMENTS

None

RESOLUTION NO. 94-88

A RESOLUTION OF THE CITY COUNCIL OF THE CITY OF ONTARIO, CALIFORNIA, APPROVING A SPECIFIC PLAN KNOWN AS KAISER PERMANENTE ONTARIO MEDICAL CENTER SPECIFIC PLAN, SETTING FORTH LAND USES, DEVELOPMENT STANDARDS, DESIGN GUIDELINES AND INFRASTRUCTURE REQUIREMENTS FOR AN APPROXIMATELY 28 ACRE SITE GENERALLY LOCATED EAST OF VINEYARD AVENUE BETWEEN PHILADELPHIA STREET AND SR-60 (POMONA FREEWAY).

WHEREAS, the Planning Commission of the City of Ontario at a duly noticed public hearing on July 26, 1994 recommended approval of the Kaiser Permanente Ontario Medical Center Specific Plan, File No. 4550-SP and related applications; and

WHEREAS, the Kaiser Permanente Ontario Medical Center Specific Plan permits development of approximately 1,219,680 square feet of hospital and medical related facilities on an approximately 28 acre site, not to exceed a Floor Area Ratio of 1.0, excluding the central plant and parking structures; and

WHEREAS, the Specific Plan establishes development standards, allowable land uses, design guidelines, and infrastructure requirements for the entire project site to ensure that development of the site occurs in an orderly and cohesive manner; and


WHEREAS, the Specific Plan is consistent with goals and policies of the Ontario General Plan; and


WHEREAS, all development within the Specific Plan area is to comply with recommended conditions of approval of the Planning Commission and Development Advisory Board; and

WHEREAS, the Planning Commission reviewed Environmental Impact Report No. 92-2 and recommended its certification, subject to certain findings and a Statement of Overriding Consideration.

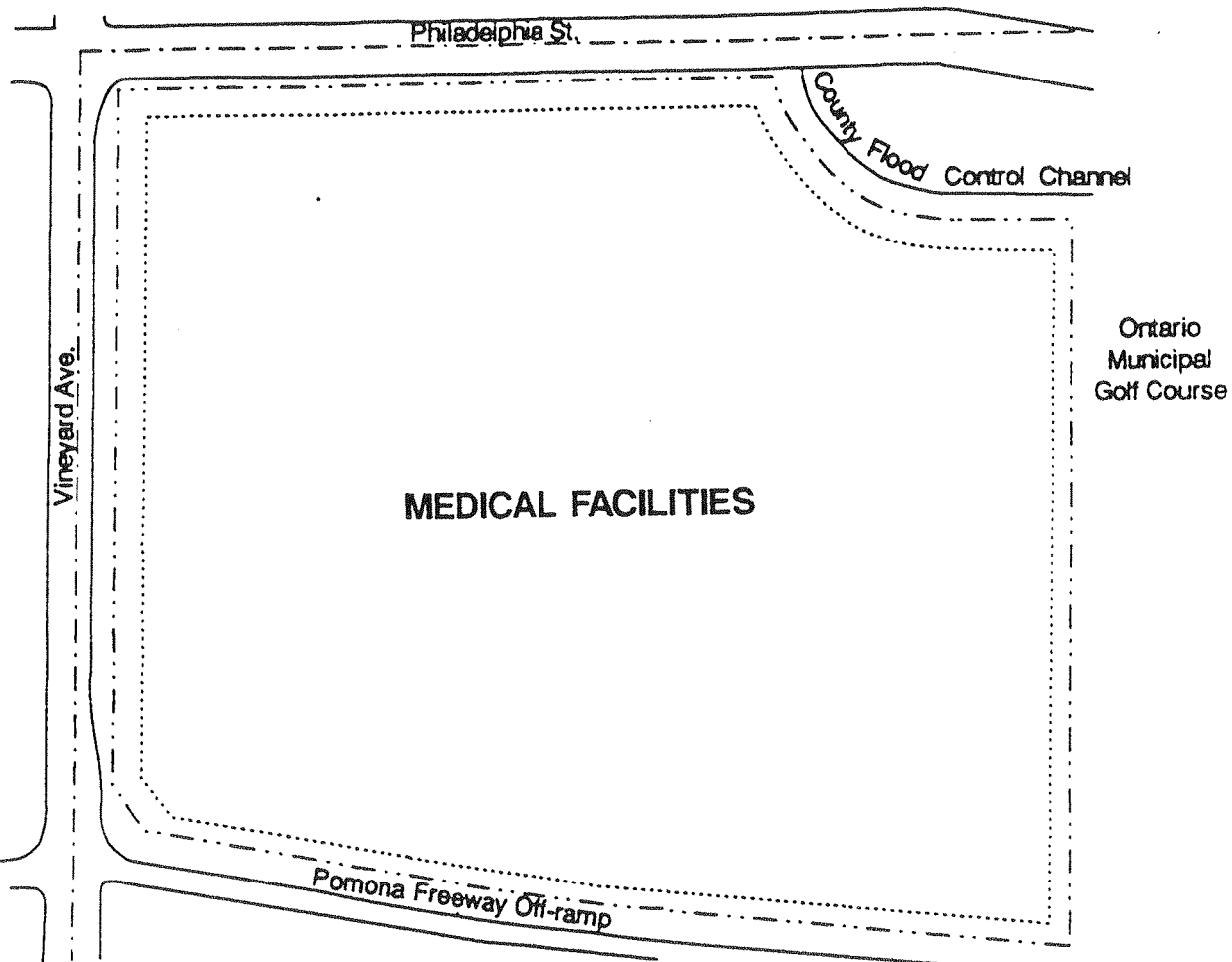
NOW, THEREFORE, BE IT RESOLVED, that the City Council of the City of Ontario hereby approves the Kaiser Permanente Ontario Medical Center Specific Plan, File No. 4550-SP.

I hereby certify that the above Resolution was duly and regularly adopted by the City Council of the City of Ontario at a regular meeting thereof held on the 20th day of September, 1994.

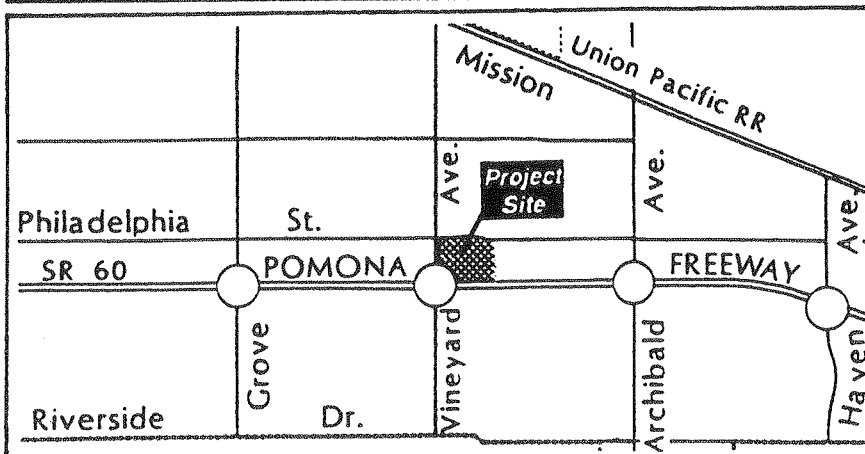



City Clerk of the City of Ontario

ONTARIO PLANNING DEPARTMENT



VICINITY MAP



N

LEGEND

LAND USE PLAN

FILE # 4550-SP

TABLE OF CONTENTS

Section	Page
1.0 Introduction	1-1
1.1 Purpose of Specific Plan	1-1
1.2 Authority	1-1
1.3 Definitions	1-1
2.0 Summary of Existing Conditions	2-1
2.1 Project Location	2-1
2.1.1 Regional Context	2-1
2.1.2 Area Context	2-1
2.2 Site Conditions: Existing Land Uses	2-1
2.3 Existing Circulation	2-5
2.3.1 Regional Circulation	2-5
2.3.2 Local Circulation	2-5
2.4 Existing Physical Conditions	2-8
2.4.1 Topography	2-8
2.4.2 Geology and Soils	2-8
2.4.3 Seismicity	2-8
2.4.4 Hydrology	2-8
2.4.5 Vegetation	2-9
2.4.6 Climate	2-9
2.5 Existing Utilities	2-9
2.5.1 Water	2-9
2.5.2 Wastewater	2-10
2.5.3 Solid Waste Disposal	2-10
2.5.4 Natural Gas	2-10
2.5.5 Electricity	2-11
2.5.6 Telephone	2-11

TABLE OF CONTENTS (continued)

Section	Page
3.0 Planning Concepts	3-1
3.1 Goals and Objectives	3-1
3.2 Visual Image	3-2
3.3 Community and Regional Perspective	3-2
4.0 Land Use Concept	4-1
4.1 Land Use Concept and Permitted Uses	4-1
4.1.1 Medical Center Uses	4-4
4.2 Definitions of Permitted Land Use Types	4-5
4.2.1 Medical Care Use	4-5
4.2.2 Office/Administrative Uses	4-5
4.2.3 Central Plant.	4-6
4.2.4 Support Uses	4-6
4.3 Relationship to General Plan and Zoning	4-6
4.3.1 General Plan Consistency	4-6
4.3.2 Relationship of Specific Plan to the Ontario Zoning Ordinance	4-7
5.0 Technical Master Plans	5-1
5.1 Technical Master Plan Requirements	5-1
5.2 Circulation Concept	5-2
5.2.1 Street Alignments	5-2
5.2.2 Design Parameters	5-3
5.2.3 Public Transit	5-3
5.2.4 Parking Requirements	5-5
5.2.5 Maintenance Roles and Responsibilities	5-5

TABLE OF CONTENTS (continued)

Section	Page
5.3 Infrastructure Concept	5-5
5.3.1 Storm Drainage System	5-5
5.3.2 Water System	5-6
5.3.3 Wastewater System	5-7
5.3.4 Maintenance Roles and Responsibilities	5-8
5.4 Public Utilities Concept	5-8
5.4.1 Electricity	5-8
5.4.2 Natural Gas	5-9
5.4.3 Telephone Service	5-9
5.4.4 Solid Waste	5-10
5.4.5 Public Utilities Requirements	5-10
5.4.6 Maintenance Roles and Responsibilities	5-10
5.5 Community Facilities Concept	5-10
5.5.1 Fire Protection	5-10
5.5.2 Police Protection	5-10
5.5.3 Open Space	5-11
5.5.4 Child Care	5-11
5.5.5 Maintenance Roles and Responsibilities	5-11
5.6 Grading Concept	5-11
5.7 Landscape Concept	5-12
5.7.1 Streetscape/Interior Roadway	5-12
5.7.2 Intersection Identity Statements	5-14
5.7.3 On-Site Landscaping	5-14
5.7.4 Buffer Edges	5-15
5.7.5 Environmental Mitigation	5-15
5.7.6 Landscape Requirements	5-15
5.7.7 Maintenance Roles and Responsibilities	5-17
5.7.8 Phasing of Landscaping Improvements	5-17

TABLE OF CONTENTS

(continued)

Section	Page
6.0 Design Guidelines	6-1
6.1 Signage and Graphics	6-1
6.1.1 Submittal and Approval	6-1
6.1.2 Uncertainty of Sign Standards	6-1
6.1.3 Compliance Required	6-1
6.1.4 Maintenance	6-2
6.1.5 Supplemental Exhibits	6-2
6.1.6 General Sign Standards	6-2
6.1.7 Sign Type I - Monument Sign	6-4
6.1.8 Sign Type II - Building-Mounted	6-5
6.1.9 Sign Type III - Directional	6-5
6.1.10 Sign Type IV - On-Site	6-5
6.1.11 Sign Type V - Entryway	6-6
6.2 Lighting	6-6
6.2.1 General Illumination Guidelines	6-6
6.2.2 Building Exterior Lighting	6-6
6.2.3 Street Lighting	6-7
6.2.4 Parking Area Lighting	6-7
6.2.5 Pathway Lighting	6-7
7.0 Development Standards	7-1
7.1 General Regulations	7-1
7.1.1 Conformance to State of California	
Building and Fire Code	7-1
7.1.2 Severability	7-1
7.1.3 Abatement of Nuisance Factors	7-1
7.1.4 Sound Attenuation Criteria	7-1

TABLE OF CONTENTS (continued)

Section	Page
7.2 Specific Regulations	7-2
7.2.1 Minimum Parcel Size	7-2
7.2.2 Maximum Building Height	7-2
7.2.3 Minimum Building Setback	7-3
7.2.4 Minimum Parking Setbacks	7-3
7.2.5 Criteria for Development Adjacent to the Pomona Freeway (State Route 60)	7-3
7.2.6 Loading Area Requirements	7-4
7.2.7 Outdoor Storage Requirements	7-4
7.2.8 Rooftop Equipment Screening Requirements	7-4
8.0 Phasing and Monitoring	8-1
8.1 Land Use	8-1
8.2 Infrastructure	8-1
9.0 Approval and Amendment Process	9-1
9.1 Approval Process	9-1
9.1.1 Kaiser Permanente Ontario Medical Center: Submittal Packages	9-1
9.1.2 Development Site Plans	9-2
9.1.3 Environmental Evaluation/ Notice of Intent	9-2
9.2 Amendment Process	9-2
9.2.1 Minor Revisions	9-2
9.2.2 Specific Plan Amendments	9-3
9.2.3 Appeals	9-3

TABLE OF CONTENTS

(continued)

Section	Page
10.0 Environmental Mitigation Measures	10-1
10.1 Circulation and Traffic	10-1
10.2 Geology and Soils	10-2
10.3 Climate and Air Quality	10-3
10.4 Hydrology	10-4
10.5 Noise	10-5
10.6 Land Use/Aesthetics	10-5
10.7 Public Services and Utilities	10-7

Appendices (Separate Volume)

- A. Legal Description
- B. Parking Standards
- C. Traffic Report
- D. Hydrology Report
- E. Noise Report
- F. Air Quality Report

LIST OF FIGURES

Figure		Page
2-1	Regional Setting	2-2
2-2	Project Vicinity	2-3
2-3	Project Site	2-4
2-4	Existing Land Use	2-6
2-5	Existing Zoning	2-7
4-1	Site Plan	4-2
5-1	Public Circulation	5-4
6-1	General Sign Concepts	6-3

LIST OF TABLES

Table		Page
4-1	Potential Daily Operations	4-3
5-1	Plant Palette	5-13