





LEGEND

-  CLEAR ZONE DEPTH 12'
-  CLEAR ZONE DEPTH 6'

Notes

1. THE PLACEMENT OF ABOVE AND BELOW GROUND UTILITIES, IN THE CURB RETURN AREAS SHOWN IS PROHIBITED.
2. DOES NOT APPLY TO THE INTERSECTION OF TWO LOCAL STREETS.
3. LANDSCAPING/IRRIGATION SYSTEMS, GRASS GROUND COVER, SMALL SHRUB'S AND LOW GROWING BUSHES ARE PERMITTED IN THE CLEAR ZONE.
4. FROM BACK OF CURB TO PROPERTY LINE, SEE STANDARD DRAWING PROPERTY LINE - CORNER CUT-BACK FOR PROPERTY LINE - CORNER CUT-OFF.



APPROVED BY:				
				
JOHN P. SULLIVAN CITY ENGINEER		24079	8/08/06	
		RCE	DATE	
RECOMMENDED:				
				
THOMAS A. DAMM		2013	8/07/06	
TRAFFIC/TRANSPORTATION MANAGER		TE	DATE	
REV	DESCRIPTION	BY	APP'D	DATE

CITY OF ONTARIO

TRAFFIC SIGNAL
CLEAR ZONE

STANDARD
DRAWING
NUMBER

5203