Existing Zoning	Assessor Parcel Numbers Involved	Proposed Zone Changes
Residential		
 R1, One Family Residential (5 dwellings/acre)	Portion of 104845151 Virginia south of G St. *Related File PGPA 11-002*	 R2, Multiple Family Residential (16 dwellings/acre)
Commercial		
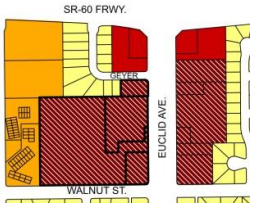 C1, Shopping Center Commercial	105122120 105127106 105127166 105127167 NWC Walnut and Euclid *Related File PGPA 11-002*	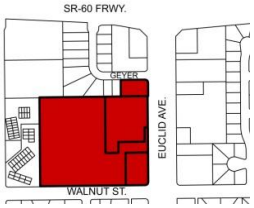 C3, Commercial Service
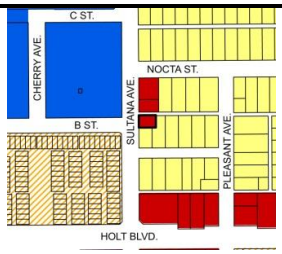 C3, Commercial Service	104852112 Sultana north of Sierra *Related File PGPA 11-002*	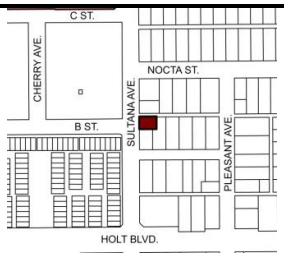 NCC, Neighborhood Convenience Commercial
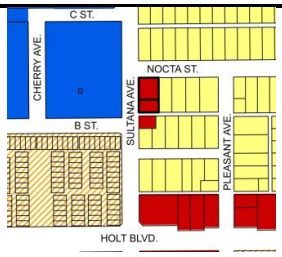 C3, Commercial Service	104852113 - 104852114 SEC Nocta and Sultana *Related File PGPA 11-002*	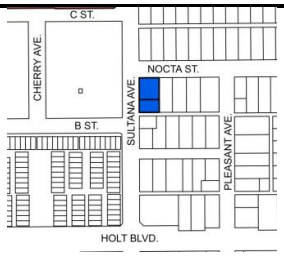 PF, Public Facility

Zones:

- AR, Agricultural Residential (2 dwellings/acre)
- RE, Residential Estate (2 or 4 dwellings/acre)
- R1, One Family Residential (5 dwellings/acre)
- R1.5, Low Density Residential (11 dwellings/acre)
- R2, Multiple Family Residential (16 dwellings/acre)
- R3, High Density Residential (25 dwellings/acre)
- MH, Mobile Home Park (8 dwellings/acre)
- PUD, Planned Unit Development
- NCC, Neighborhood Convenience Commercial
- C1, Shopping Center Commercial
- C2, Central Business Commercial
- C3, Commercial Service
- C4, Airport Related Services
- AP, Administrative Professional
- M1, Limited Industrial
- M2, Industrial Park
- M3(VI), Vintage Industrial
- M3, General Industrial
- OS, Open Space
- PF, Public Facility
- SP, Specific Plan
- P1, Off-Street Parking
- SP(AG), Specific Plan with Agricultural Overlay

Existing Zoning	Assessor Parcel Numbers Involved	Proposed Zone Changes
Industrial		
 M3, General Industrial	Portion of 104923113 Spur line Mission to Phillips *Related File PGPA 11-002*	 M1, Limited Industrial
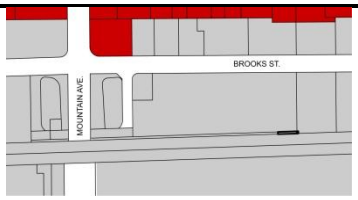 M3, General Industrial	Portion of 101113319 Near Brooks & Mountain Ave. *Related File PGPA 11-002*	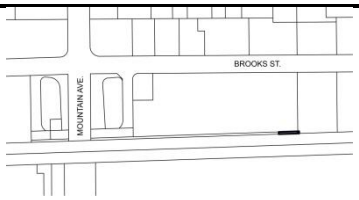 M2, General Industrial
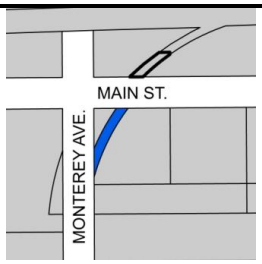 M3, General Industrial	104908112 Spur line n/o Main St. *Related File PGPA 11-002*	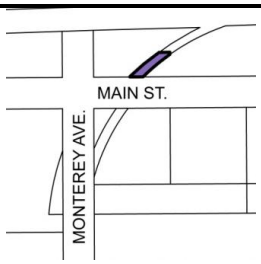 M2, General Industrial
 M3, General Industrial	Portion of 104923113 Spur line State to California *Related File PGPA 11-002*	 M2, General Industrial

Zones:

- AR, Agricultural Residential (2 dwellings/acre)
- RE, Residential Estate (2 or 4 dwellings/acre)
- R1, One Family Residential (5 dwellings/acre)
- R1.5, Low Density Residential (11 dwellings/acre)
- R2, Multiple Family Residential (16 dwellings/acre)
- R3, High Density Residential (25 dwellings/acre)
- MH, Mobile Home Park (8 dwellings/acre)
- PUD, Planned Unit Development
- NCC, Neighborhood Convenience Commercial
- C1, Shopping Center Commercial
- C2, Central Business Commercial
- C3, Commercial Service
- C4, Airport Related Services
- AP, Administrative Professional
- M1, Limited Industrial
- M2, Industrial Park
- M3(VI), Vintage Industrial
- M3, General Industrial
- OS, Open Space
- PF, Public Facility
- SP, Specific Plan
- P1, Off-Street Parking
- SP(AG), Specific Plan with Agricultural Overlay

Existing Zoning	Assessor Parcel Numbers Involved	Proposed Zone Changes
 M3, General Industrial	11321138 Industrial site on Airport Dr. *Related File PGPA 11-002*	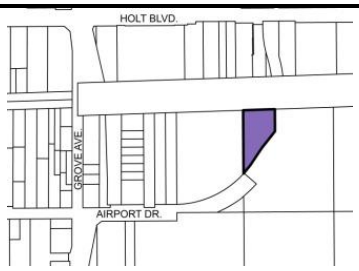 M2, General Industrial
 M3, General Industrial	104908305 104908312 104908314 SWC Main and Campus *Related File PGPA 11-002*	 PF, Public Facility
Open Space		
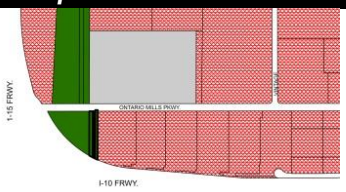 OS, Open Space	23805112 23805131 - 23805133 NEC I-10 and I-15 Freeways *Related File PGPA 11-002*	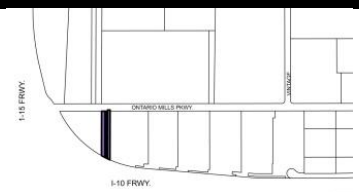 M2, General Industrial
Public Facility		
 PF, Public Facility	104854115 SWC Sultana and D St. *Related File PGPA 11-002*	 AP, Administrative Professional

Zones:

- AR, Agricultural Residential (2 dwellings/acre)
- RE, Residential Estate (2 or 4 dwellings/acre)
- R1, One Family Residential (5 dwellings/acre)
- R1.5, Low Density Residential (11 dwellings/acre)
- R2, Multiple Family Residential (16 dwellings/acre)
- R3, High Density Residential (25 dwellings/acre)
- MH, Mobile Home Park (8 dwellings/acre)
- PUD, Planned Unit Development
- NCC, Neighborhood Convenience Commercial
- C1, Shopping Center Commercial
- C2, Central Business Commercial
- C3, Commercial Service
- C4, Airport Related Services
- AP, Administrative Professional
- M1, Limited Industrial
- M2, Industrial Park
- M3(VI), Vintage Industrial
- M3, General Industrial
- OS, Open Space
- PF, Public Facility
- SP, Specific Plan
- P1, Off-Street Parking
- SP(AG), Specific Plan with Agricultural Overlay