Existing TOP	Assessor Parcel Numbers Involved	Proposed TOP Changes
Residential		
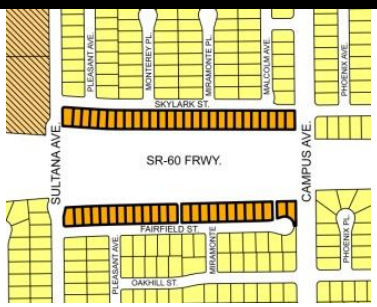 R2, Multiple Family Residential	105110104 – 105110130 105120130 – 105120142 105120163 - 105120174 Skylark and Fairfield *Related File PGPA 11-002*	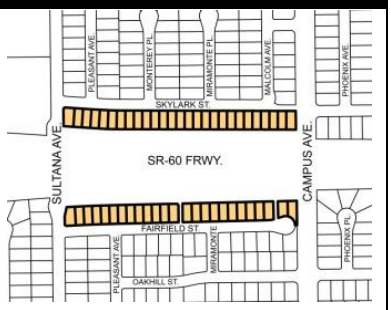 R1.5, Low Density Residential
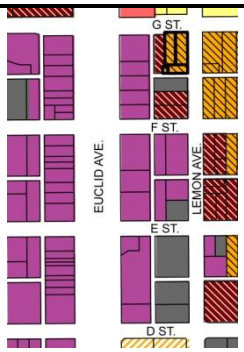 R3, High Density Residential	104836103 – 104836105 Westside of Lemon D to G St. *Related File PGPA 11-002*	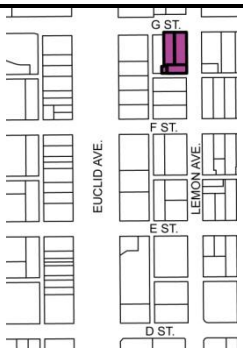 C2, Central Business Commercial
Commercial		
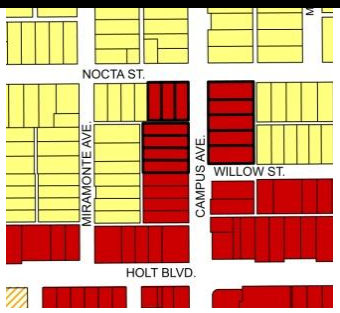 C3, Commercial Service	104851101 – 104851105 104852505 – 104852511 104853302 Campus and Nocta *Related File PGPA 11-002*	 R1, One Family Residential

Zones:

- AR, Agricultural Residential (2 dwellings/acre)
- RE, Residential Estate (2 or 4 dwellings/acre)
- R1, One Family Residential (5 dwellings/acre)
- R1.5, Low Density Residential (11 dwellings/acre)
- R2, Multiple Family Residential (16 dwellings/acre)
- R3, High Density Residential (25 dwellings/acre)
- MH, Mobile Home Park (8 dwellings/acre)
- PUD, Planned Unit Development
- NCC, Neighborhood Convenience Commercial
- C1, Shopping Center Commercial
- C2, Central Business Commercial
- C3, Commercial Service
- C4, Airport Related Services
- AP, Administrative Professional
- M1, Limited Industrial
- M2, Industrial Park
- M3(VI), Vintage Industrial
- M3, General Industrial
- OS, Open Space
- PF, Public Facility
- SP, Specific Plan
- P1, Off-Street Parking
- SP(AG), Specific Plan with Agricultural Overlay

Existing TOP	Assessor Parcel Numbers Involved	Proposed TOP Changes
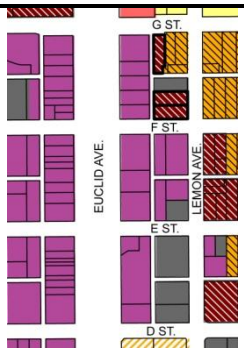 C1, Shopping Center Commercial	104836102 104836107 104836108 Westside of Lemon D to G St. *Related File PGPA 11-002*	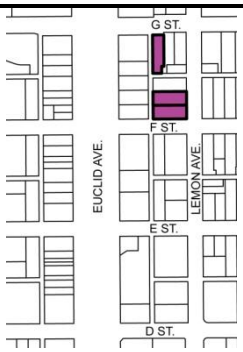 C2, Central Business Commercial
Other		
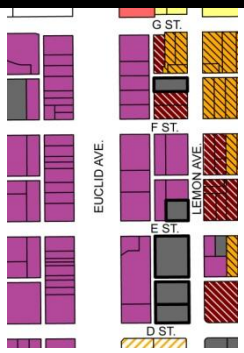 P1, Off-Street Parking	104836106 104836205 104836302 104836303 Westside of Lemon D to G St. *Related File PGPA 11-002*	 C2, Central Business Commercial

Zones:

- AR, Agricultural Residential (2 dwellings/acre)
- RE, Residential Estate (2 or 4 dwellings/acre)
- R1, One Family Residential (5 dwellings/acre)
- R1.5, Low Density Residential (11 dwellings/acre)
- R2, Multiple Family Residential (16 dwellings/acre)
- R3, High Density Residential (25 dwellings/acre)
- MH, Mobile Home Park (8 dwellings/acre)
- PUD, Planned Unit Development
- NCC, Neighborhood Convenience Commercial
- C1, Shopping Center Commercial
- C2, Central Business Commercial
- C3, Commercial Service
- C4, Airport Related Services
- AP, Administrative Professional
- M1, Limited Industrial
- M2, Industrial Park
- M3(VI), Vintage Industrial
- M3, General Industrial
- OS, Open Space
- PF, Public Facility
- SP, Specific Plan
- P1, Off-Street Parking
- SP(AG), Specific Plan with Agricultural Overlay